

**GOVERNMENT OF MEGHALAYA
MEGHALAYA STATE DISASTER MANAGEMENT AUTHORITY
LACHUMIERE, MEGHALAYA::::SHILLONG**

◁0▷

No.SDMA.128/2025/

Dated Shillong the 31st May 2025

PRESS RELEASE

6:00 PM

This is for general information on the damages caused by squally wind with extremely heavy rainfall as alerted by India Meteorological Department (IMD) in the State based on preliminary reports: –

**Cumulative Report
Date: 29th to 31st May 2025**

| District | Block | Village affected | Population affected | House Damage | Human Lives lost | Missing | Injured | Infrastructure Damage | Animal Deaths | Crops Affected |
|---|------------|------------------|---------------------|--------------|------------------|---------|---------|-----------------------|---------------|----------------|
| 10 (EKH, WGH, EWKH, RB, SGH, WJH, SWGH, EJH, SWKH, WKH) | 23 Nos. | 49 Nos. | 1094 Nos. | 28 Nos. | 6 Nos. | - | 4 Nos. | 33 Nos. | - | - |

Incidents Reported on 31st May 2025

| Sl No | District | Block | Incident Reported | Damages | | | | | | | | | Remarks |
|-------|------------------|-------------|--|------------------|---------------------|--------------|------------------|---------|---------|-----------------------|---------------|----------------|--------------------------------------|
| | | | | Village affected | Population affected | House Damage | Human Lives lost | Missing | Injured | Infrastructure Damage | Animal Deaths | Crops affected | |
| 1 | West Khasi Hills | Nongstoin | Landslide occurred on the 30/05/2025 at Mawkadiang village | 1 | - | 1 | - | - | - | - | - | - | DFO team deployed |
| 2 | Ri Bhoi | Umling | Landslide and Heavy Rainfall occurred on the 30/05/2025 at Amjok village | 1 | 10 | - | - | - | - | 2 | - | - | Footpath & Retaining wall |
| | | Bhoirymbong | Damaged of walking bridge on 30/05/2025 at Lumdiengngan | 1 | - | - | - | - | - | 1 | - | - | Bridge |
| | | | Drowning at Umlaw river, Kyrdeng village on the 30/5/2025 | 1 | 1 | - | 1 | - | - | - | - | - | - |
| | | Umsning | Landslide at Sumer Latara on the 31/5/2025 | 1 | - | - | - | - | - | - | - | - | Relief in the form of GR distributed |

| | | | | | | | | | | | | | |
|----------------|---------------------------|------------------|--|----|----|----|---|---|---|---|---|---|---|
| 3 | South West Khasi Hills | Ranikor | Heavy Rainfall and Strong wind occurred on the 30/5/2025 which affected one village | 1 | 5 | 1 | - | - | - | - | - | - | - |
| | | Mawkyrwat | Landslide occurred on the 30/5/2025 at Manad village | 1 | 6 | 1 | - | - | - | - | - | - | - |
| 4 | Easter n West Khasi Hills | Mawthadraishan | Landslide occurred on the 30/05/2025 at around 9 PM at Mawkhli village. | 1 | 3 | 1 | - | - | - | - | - | - | - |
| | | Mairang | Heavy rainfall occurred on the 30/05/2025 affecting 3 villages and 3 roads | 3 | - | - | - | - | - | 3 | - | - | 3 roads |
| 5 | East Khasi Hills | Mawkynrew | Uprooted of tree at Kharang village Date: 31/05/25 | 1 | 2 | - | 1 | - | 1 | - | - | - | - |
| | | Greater Shillong | Minor landslip at Ardhenu Choudhuri road | 1 | - | - | - | - | - | 1 | - | - | 1 Road Cleared by PWD |
| | | Myllem | Falling of Boulder on One house at Mawblei | 1 | - | 1 | - | - | - | - | - | - | BDO & PWD deployed |
| | | Khatarshnong | Landslide at 12 mer | 1 | - | - | - | - | - | 1 | - | - | (Homestay) |
| | | Shella | Flood at Kalatek Shella | 1 | - | 2 | - | - | - | - | - | - | Two houses washed away |
| | | Mawryngkneng | Landslide at Mawshabuit | 1 | - | 1 | - | - | - | - | - | - | Assessme nt in process by BDO. Residents were asked to evacuate |
| | | | Multiple disruption of power supply at several villages under Myllem, Pynursla, Mawsynram & Shella Block | - | - | - | - | - | - | - | - | - | Restoratio n in process by MePDCL |
| 6 | West Garo Hills | Dadenggre | Lightning at Kentapara on 31/5/2025 | 1 | 2 | - | 2 | - | - | - | - | - | - |
| | | Rongram | Storm occurred on 30th May, 2025, under Rongram Block. | 6 | 42 | 8 | - | - | - | - | - | - | - |
| Over all Total | | | | 24 | 71 | 16 | 4 | 0 | 1 | 8 | 0 | 0 | - |

Human lives lost reported on 31st May 2025

| Sl. No | Name | Age | Address | District | Date | Remarks |
|--------|----------------------------------|----------|---|------------------|------------|--|
| 1 | (L) Mebanskhem Mukhim (Male) | 14 years | Kharang Village, Mawkynrew C&RD Block | East Khasi Hills | 31-05-2025 | Tree was uprooted due to strong wind |
| 2 | (L) Batgrikchi A Sangma (Female) | 7 years | Kentapara Village, Dadenggre C&RD Block | West Garo Hills | 31-05-2025 | Lightning Strike |
| 3 | (L) Brime D Sangma (Female) | 13 years | | | | |
| 4 | (L) Nikolas Kharpran (Male) | 36 years | Kyrdeng Village, Bhoirymbong C&D Block | Ri Bhoi | 30-05-2025 | Drowning at Umlew River under Mawduk Village |

Relief Distribution:





Relief distribution to 10 (ten) families affected by flood and landslide at Sumer Latara, Umsning Block, Ri Bhoi


Incidence Photos



Landslide at Amjok under Umling Block, Ri Bhoi District affecting the Retaining wall & footpath



Damaged of a Walking Bridge at Lumdiengngan under Bhoirymbong Block, Ri Bhoi district




Strong Surface wind uprooted the roof of One house at Maheshkola under Ranikor Block, South West Khasi Hills



Landslide at Manad under Mawkyrwat Block, South West Khasi Hills



Uprooted Tree at Kharang village under Mawkyrnrew Block, East Khasi Hills


Executive Director,
State Disaster Management Authority
Meghalaya, Shillong.